









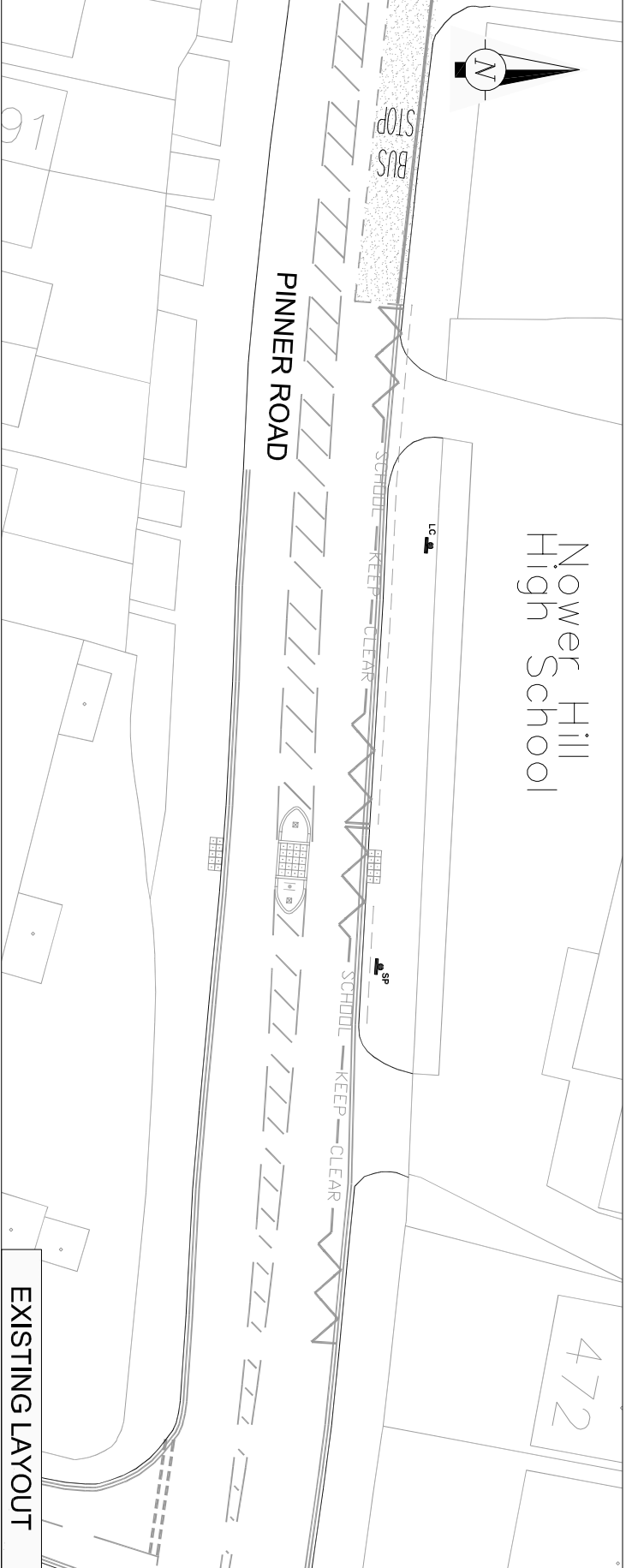
NOTES:

APPENDIX B

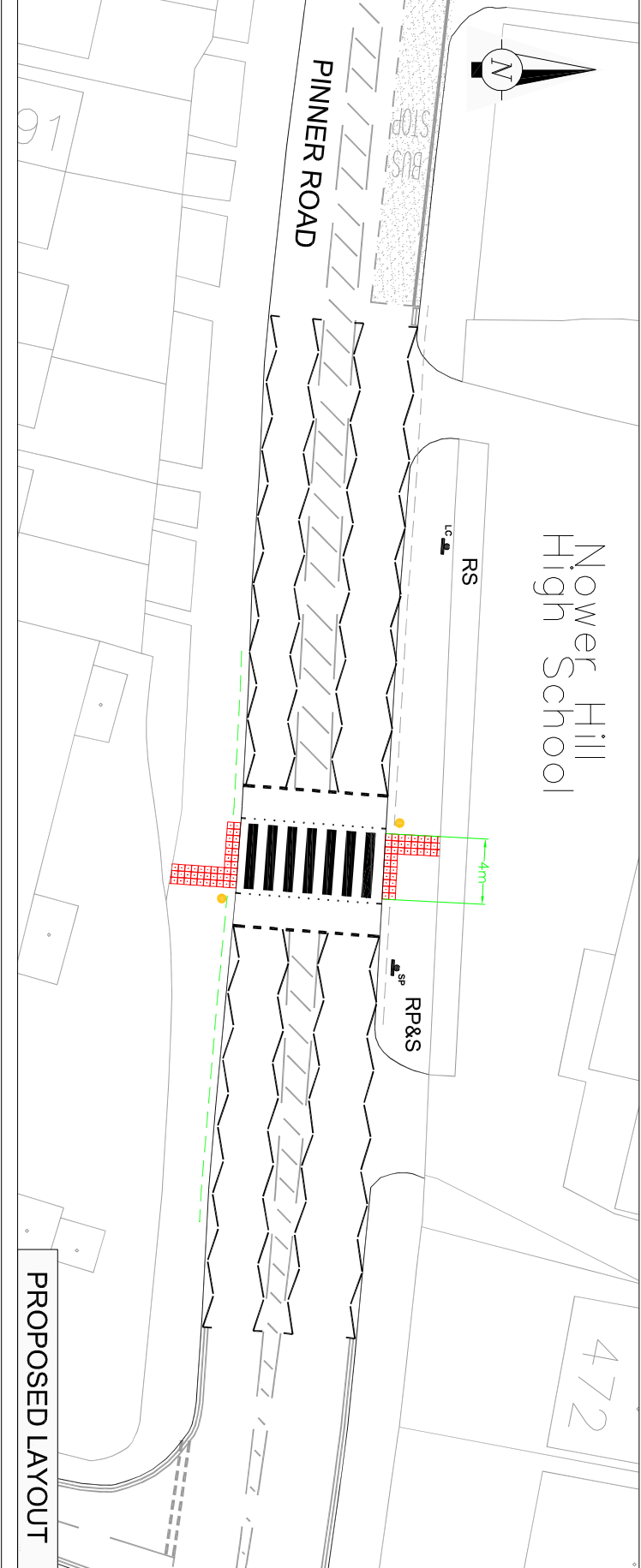
KEY

-  Existing guardrailing
-  New visual rail guardrailing
-  Proposed red coloured tactile paving
-  Existing buff coloured tactile paving
-  Existing road markings
-  Proposed road markings
-  Remove sign
-  Remove sign and post

Burn off redundant road markings within extent of new zig zag road markings



EXISTING LAYOUT



PROPOSED LAYOUT

Take down temporary 'New Zebra Crossing Ahead' signs from Cannon Lane and erect on lamp columns approx 150m in advance of zebra (to be taken down in 6 months)

This area is restricted from 08:00 to 08:30hrs. Signage material with the permission of Ordnance Survey on behalf of the Controller of Her Majesty's Stationery Office (C) Crown Copyright. Any use of this material is prohibited unless written permission is granted by the Controller of Her Majesty's Stationery Office, Broomfield House, 90 Tottenham Court Road, London W1P 0LP.



COMMUNITY & ENVIRONMENT
 P.O. Box 306 Civic Centre
 Harrow HA1 1SA
 Tel: 020 8642 5611
 Fax: 020 8642 5611

Designation/Details of Revision	Date	Sign
NEW PEDESTRIAN IMPROVEMENTS		

Title PROPOSED ZEBRA CROSSING IN PINNER ROAD			
Scale 1:200	Drawn JA	Checked BP	
Drawing no A2	Date 24/10/08	Date --/--/08	
Drawing no LBH/NW/JM/208-039E02			
Autocad file C:/Traffic/TrafficTeam/2008_9/Making/PinnerRoad			